

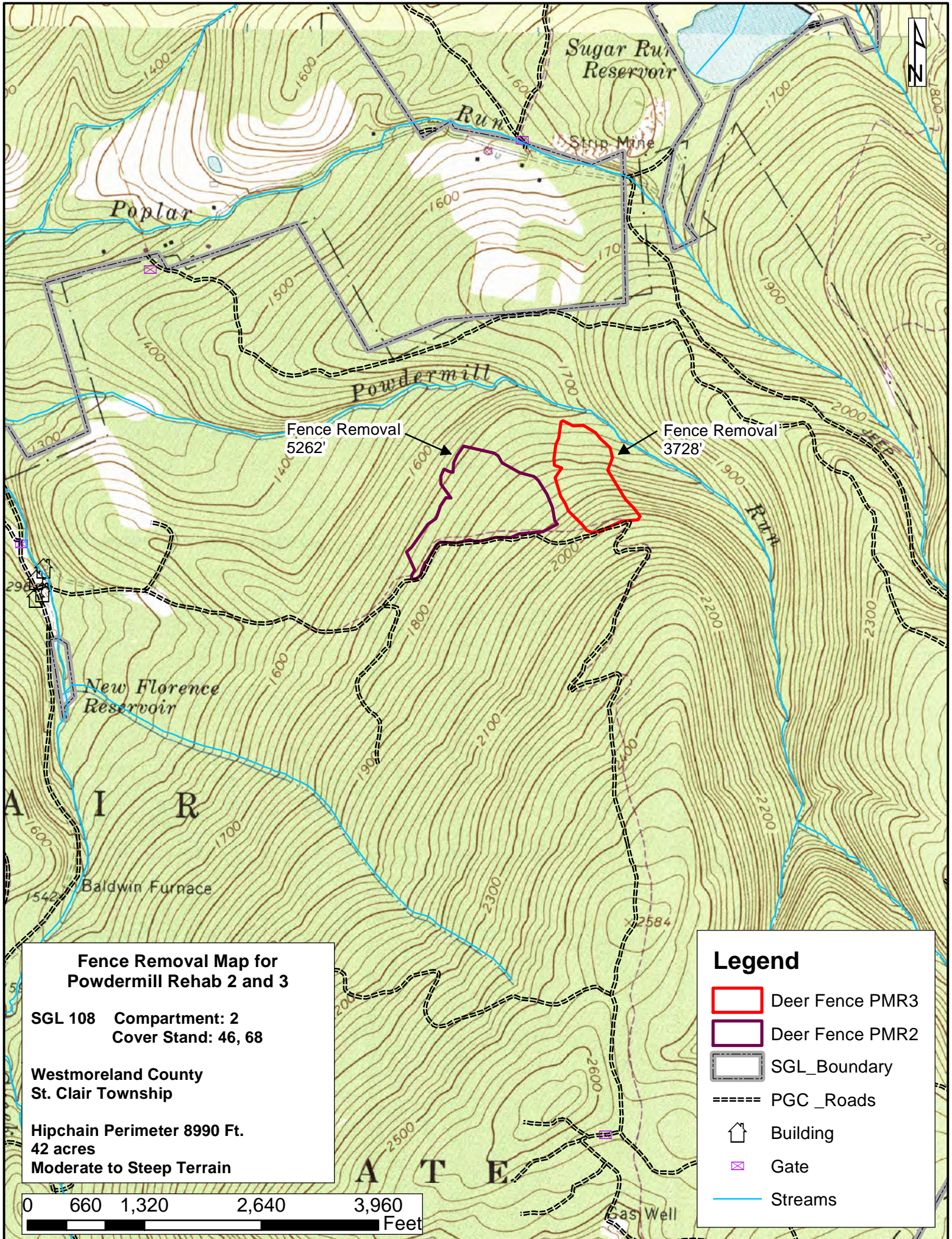
**Fence Removal
N40.3580 W79.0374**

**Fence Removal Location Map for
Powdermill 2 and 3**
 SGL 042 Compartment: 2
 Cover Stand: 46, 68
 Westmoreland County
 St. Clair Township
 Hipchain Perimeter 8990 Ft.
 42 acres
 Moderate to Steep Terrain

Legend
 [Yellow Box] Powdermill Rehab 3
 [Green Box] Powdermill Rehab 2
 [Dashed Line] PGC_Roads
 [Dashed Outline Box] SGL_Boundary

0 0.5 1 2 3
 Miles

Sources: Esri, HERE, DeLorme, USG
 Japan, METI, Esri China (Hong Kong)
 NGCC, © OpenStreetMap contributors, and the GIS User Community



**Fence Removal Map for
Powdermill Rehab 2 and 3**


SGL 108 **Compartment: 2**
Cover Stand: 46, 68

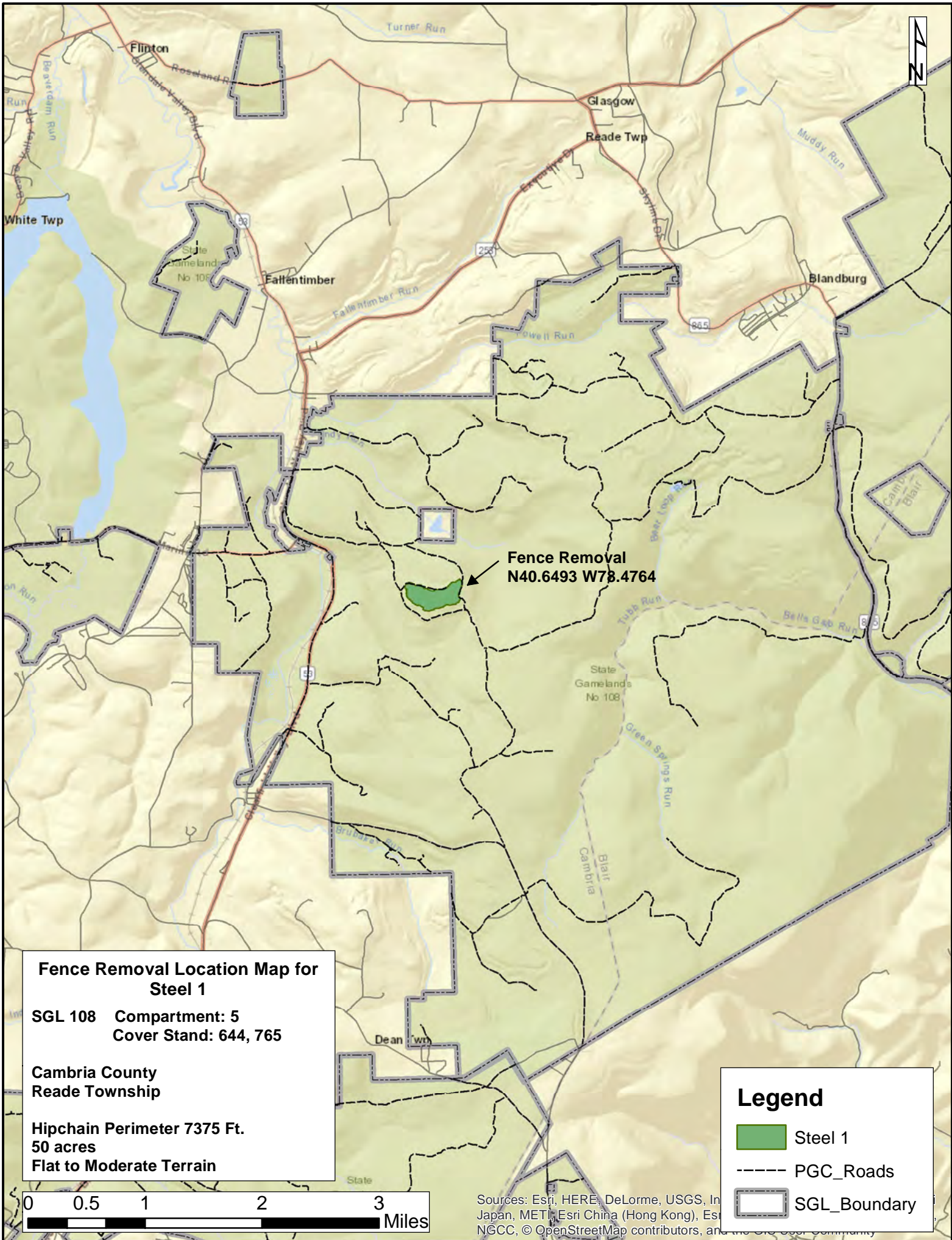
Westmoreland County
St. Clair Township

Hipchain Perimeter 8990 Ft.
42 acres
Moderate to Steep Terrain

Legend

- Deer Fence PMR3
- Deer Fence PMR2
- SGL_Boundary
- PGC_Roads
- Building
- Gate
- Streams





Fence Removal Location Map for Steel 1

SGL 108 **Compartment: 5**
Cover Stand: 644, 765

Cambria County
Reade Township

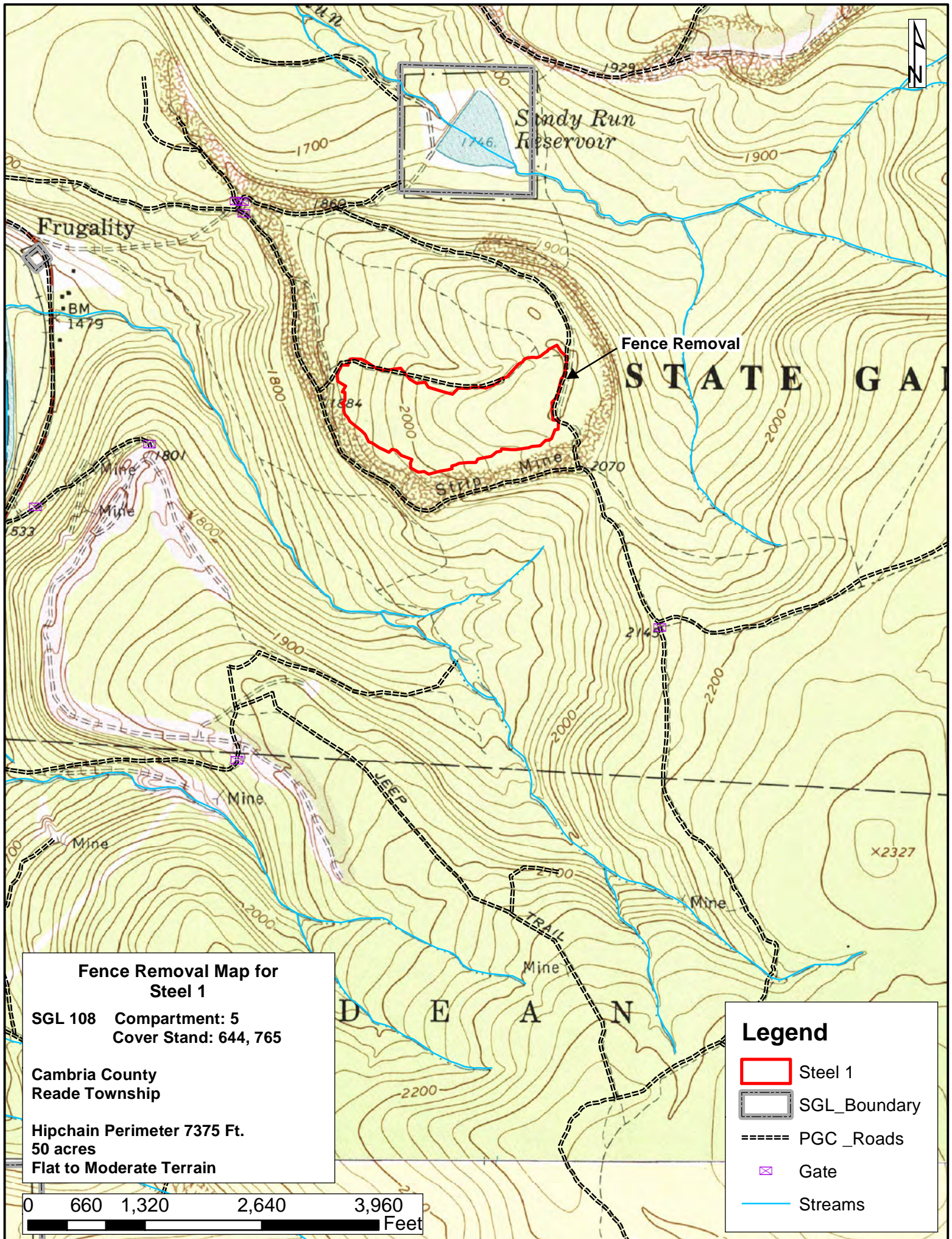
Hipchain Perimeter 7375 Ft.
50 acres
Flat to Moderate Terrain

Legend

- Steel 1
- PGC_Roads
- SGL_Boundary



Sources: Esri, HERE, DeLorme, USGS, In Japan, METI, Esri China (Hong Kong), Esri NGCC, © OpenStreetMap contributors, and the GIS User Community



Frugality

Sandy Run Reservoir

Fence Removal

STATE GATE

Strip Mine

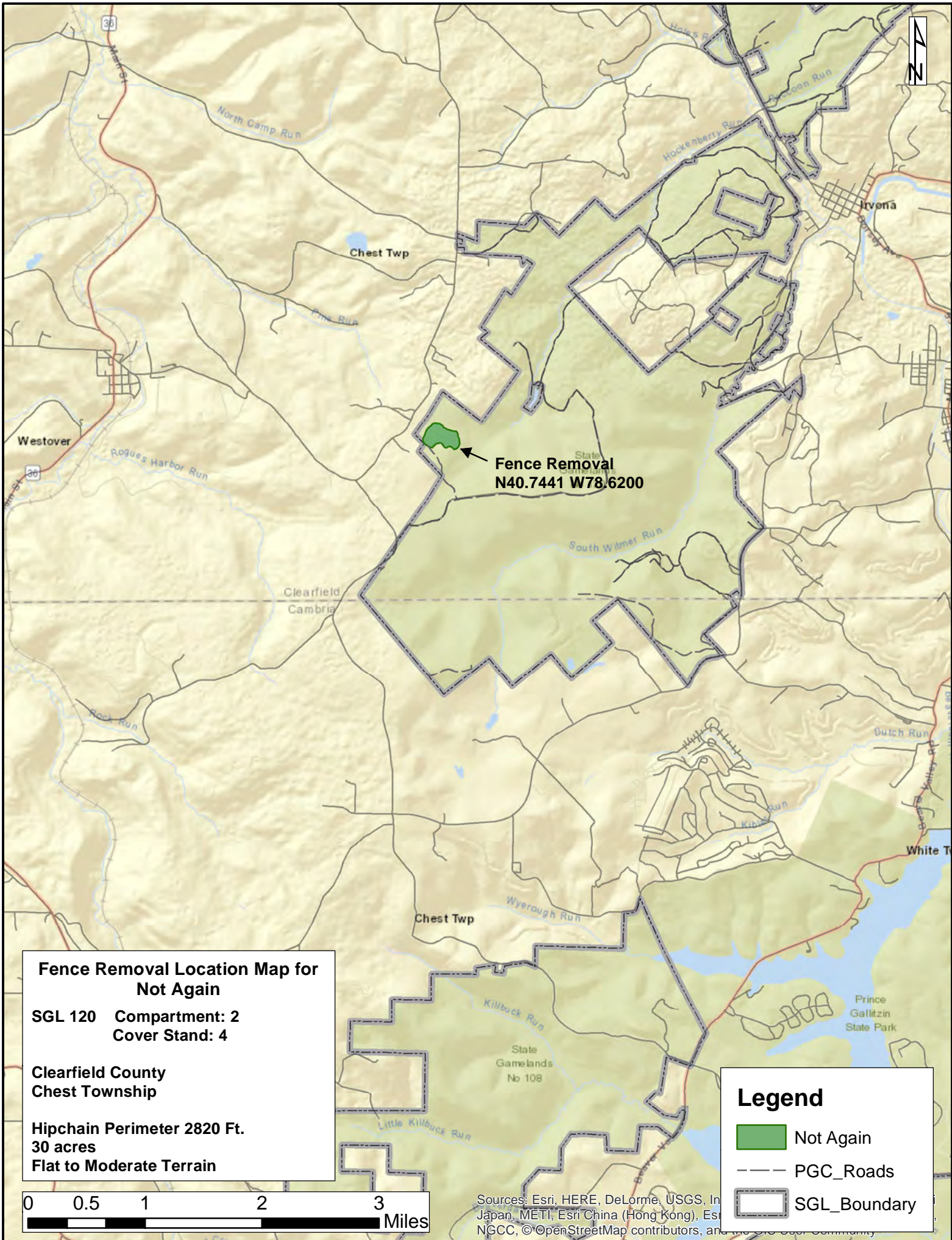
D E A N

Fence Removal Map for Steel 1
 SGL 108 Compartment: 5
 Cover Stand: 644, 765
 Cambria County
 Reade Township
 Hipchain Perimeter 7375 Ft.
 50 acres
 Flat to Moderate Terrain

Legend

- Steel 1
- SGL_Boundary
- PGC_Roads
- ⊠ Gate
- Streams

0 660 1,320 2,640 3,960
 Feet



Fence Removal Location Map for Not Again


SGL 120 **Compartment: 2**
Cover Stand: 4

Clearfield County
Chest Township

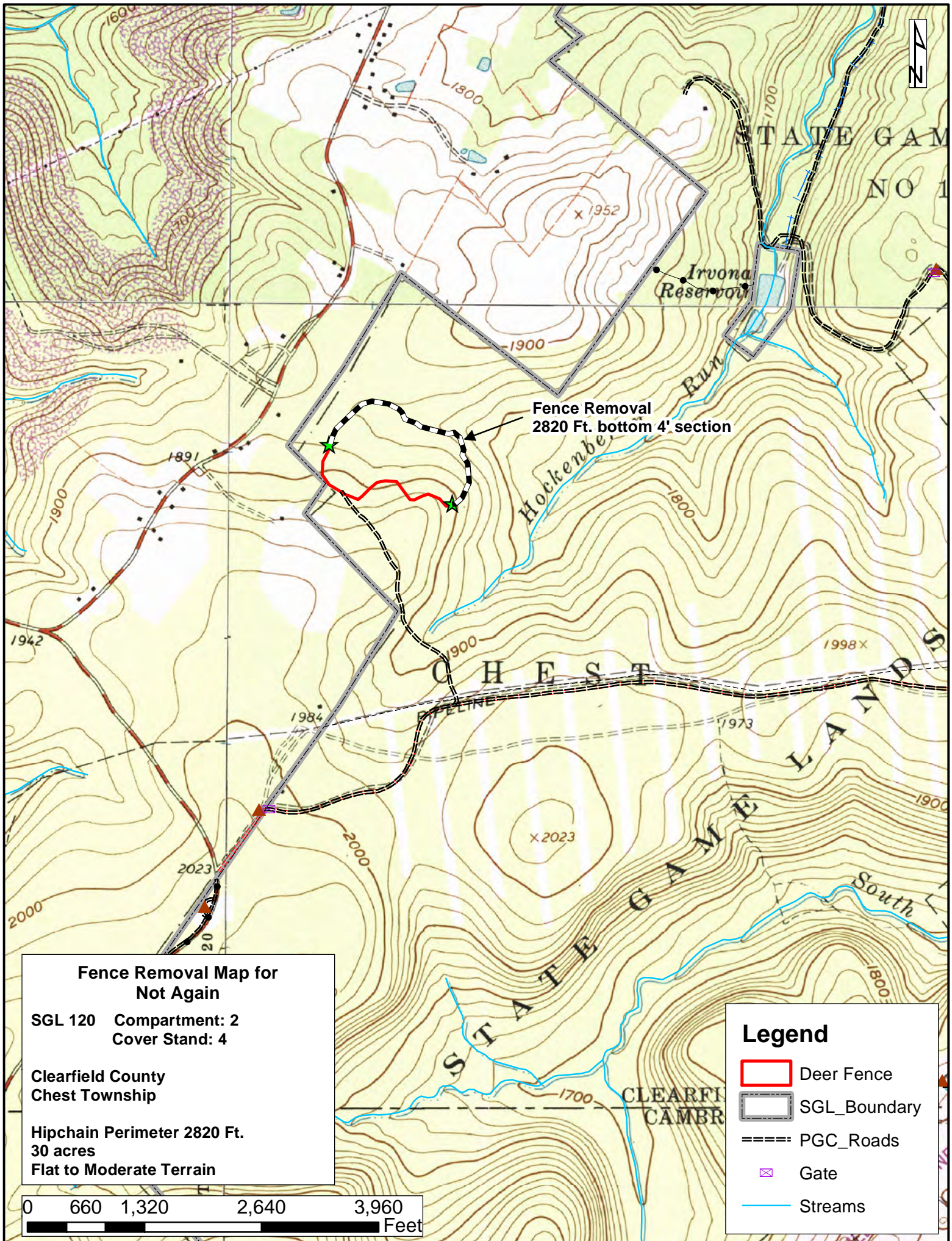
Hipchain Perimeter 2820 Ft.
30 acres
Flat to Moderate Terrain

Legend

- Not Again
- PGC_Roads
- SGL_Boundary



Sources: Esri, HERE, DeLorme, USGS, In Japan, METI, Esri China (Hong Kong), Esri NGCC, ©OpenStreetMap contributors, and the GIS User Community

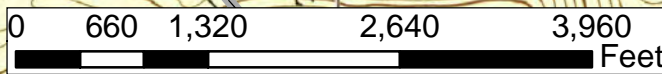


Fence Removal Map for Not Again

SGL 120 Compartment: 2
 Cover Stand: 4

Clearfield County
 Chest Township

Hipchain Perimeter 2820 Ft.
 30 acres
 Flat to Moderate Terrain



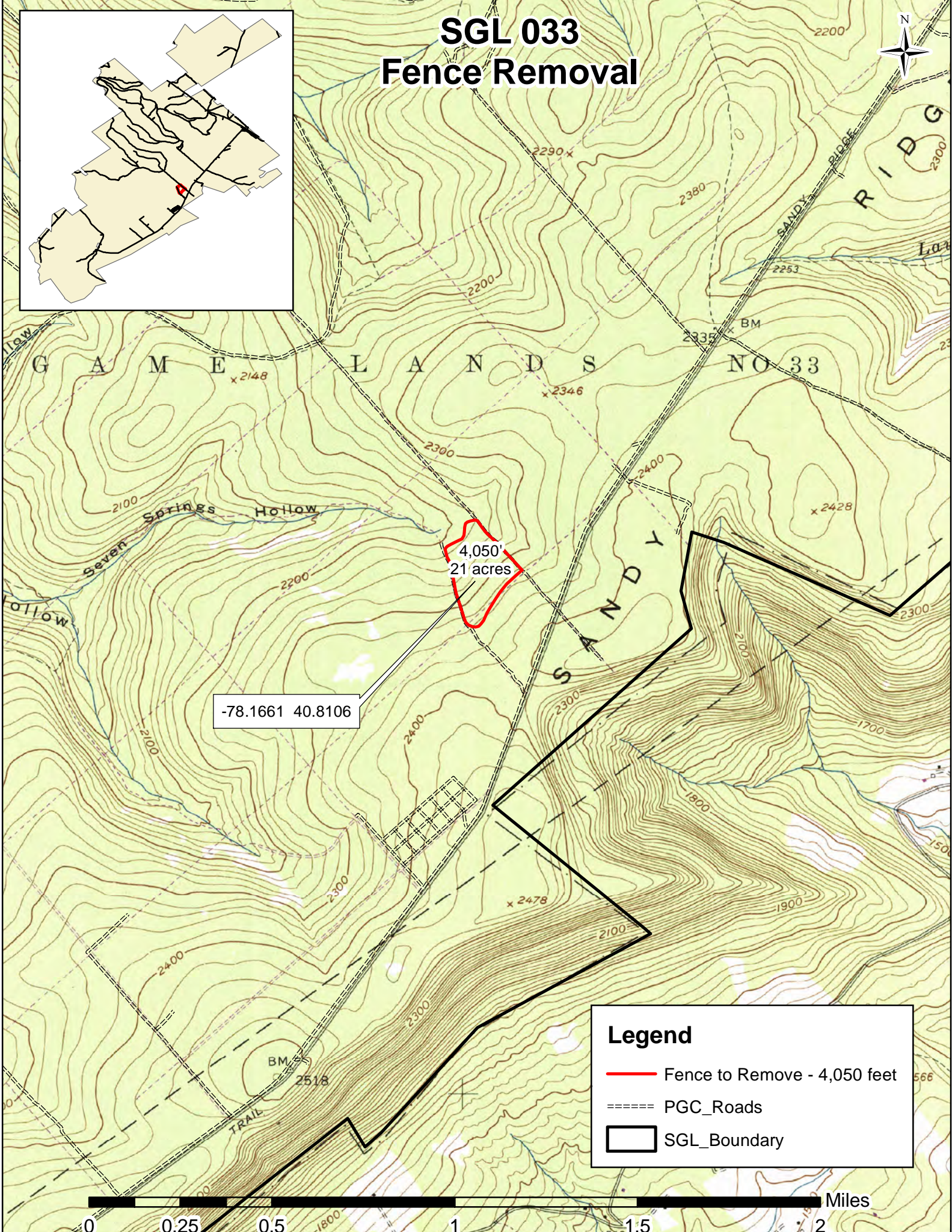
Legend

- Deer Fence
- SGL_Boundary
- PGC_Roads
- Gate
- Streams

Fence Removal
 2820 Ft. bottom 4' section






SGL 033 Fence Removal

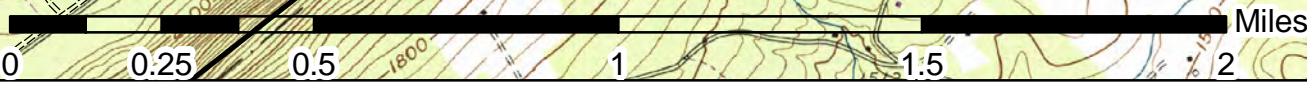


-78.1661 40.8106

4,050'
21 acres

Legend

-  Fence to Remove - 4,050 feet
-  PGC_Roads
-  SGL_Boundary

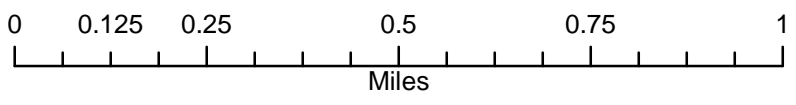
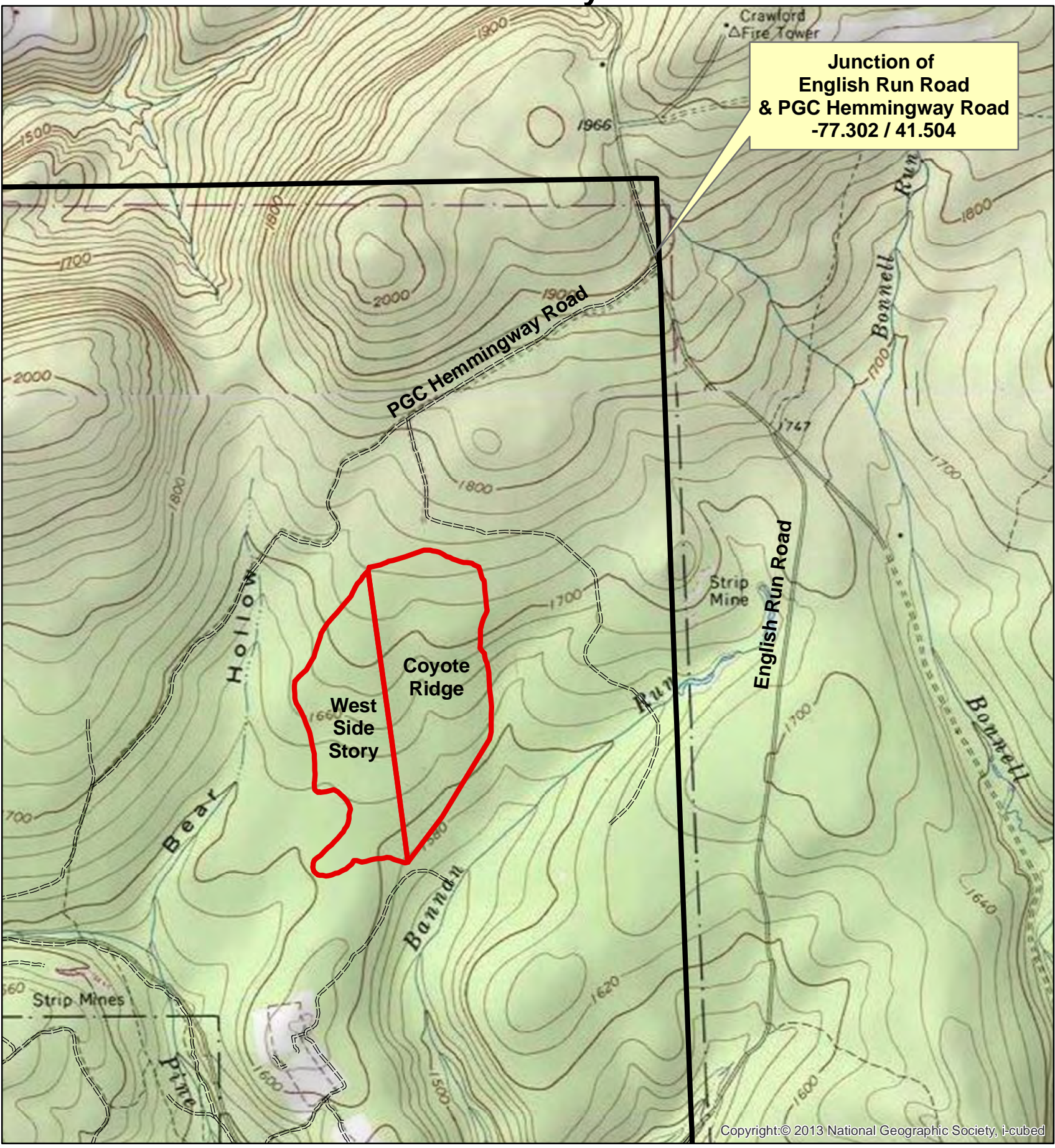


SGL 075

2018 Deer Fence Removals

Coyote Ridge Fence & West Side Story Fence

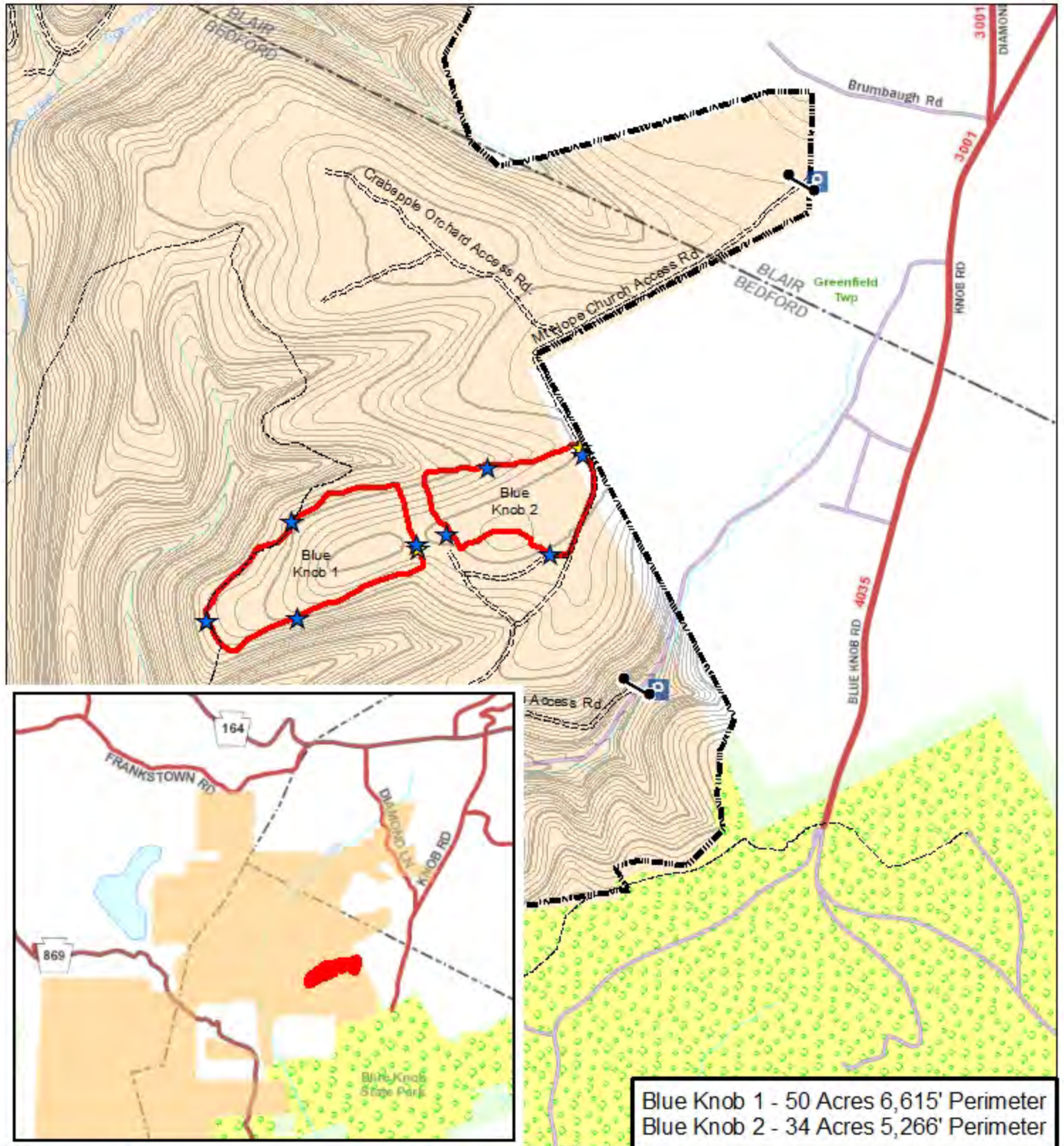
Coyote Ridge = 8,160'
72 Acres
West Side Story = 5,130'
53 Acres
TOTAL = 13,290'



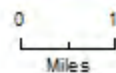
SGL 026
Pavia Township
Bedford County

SGL 26 FY 2018 Blue Knob 1 & 2 Deer Fence Removal

-  Deer Fence
-  Parking Area
-  Man Gate
-  Trails
-  Truck Gate
-  PGC Road
-  Gate
-  SGL Boundary



Forester: Hoffman
7/18/18



1 inch = 1,500 feet



SGL 026

Pavia; Summerhill, Adams Townships
Bedford; Cambria County

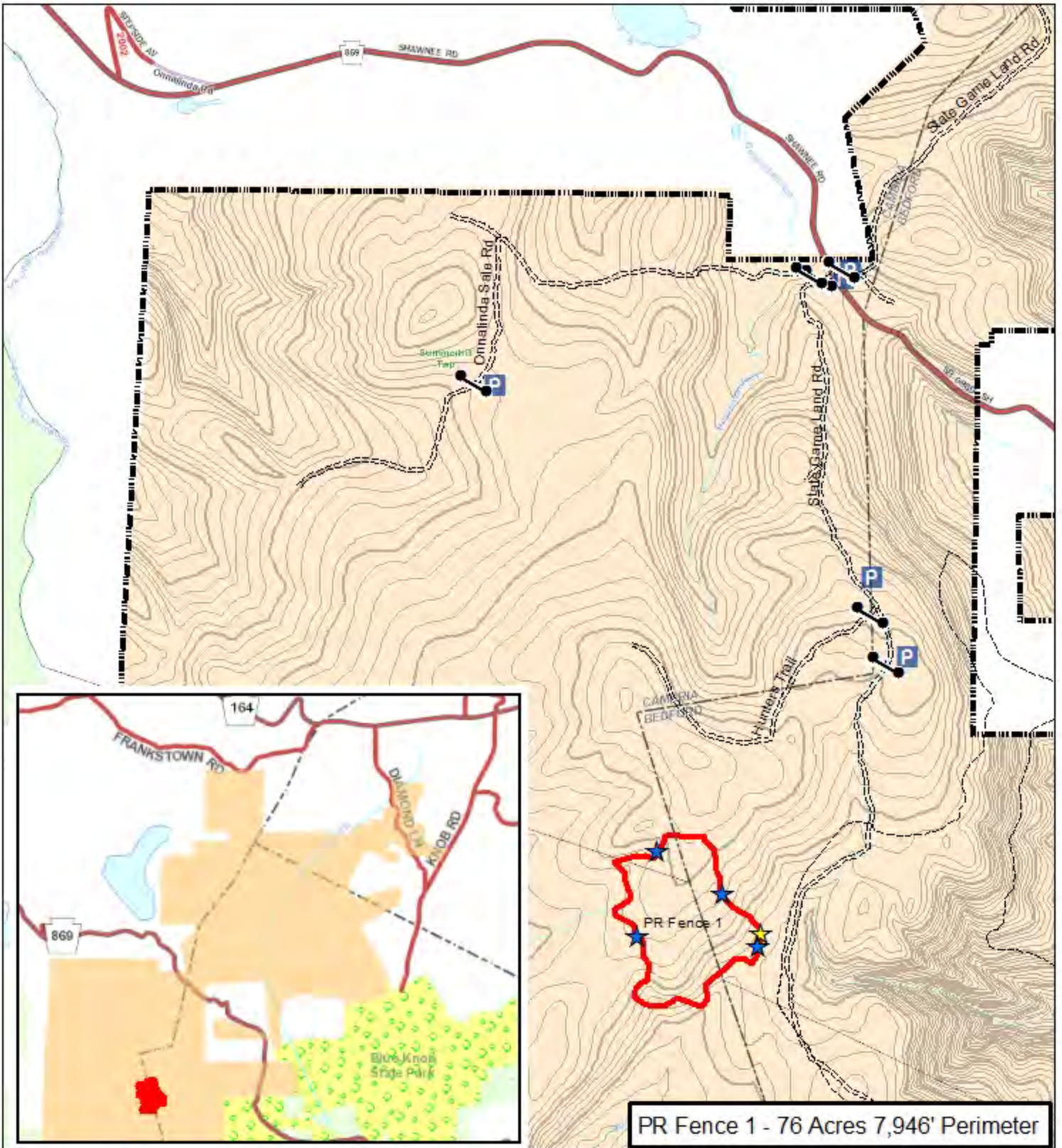
SGL 26

FY 2018

PR Fence 1


Deer Fence Removal

- Deer Fence
- ★ Man Gate
- ★ Truck Gate
- Trails
- PGC Road
- SGL Boundary
- P Parking Area
- ⤵ Gate



PR Fence 1 - 76 Acres 7,946' Perimeter

Forester: Hoffman
7/18/18



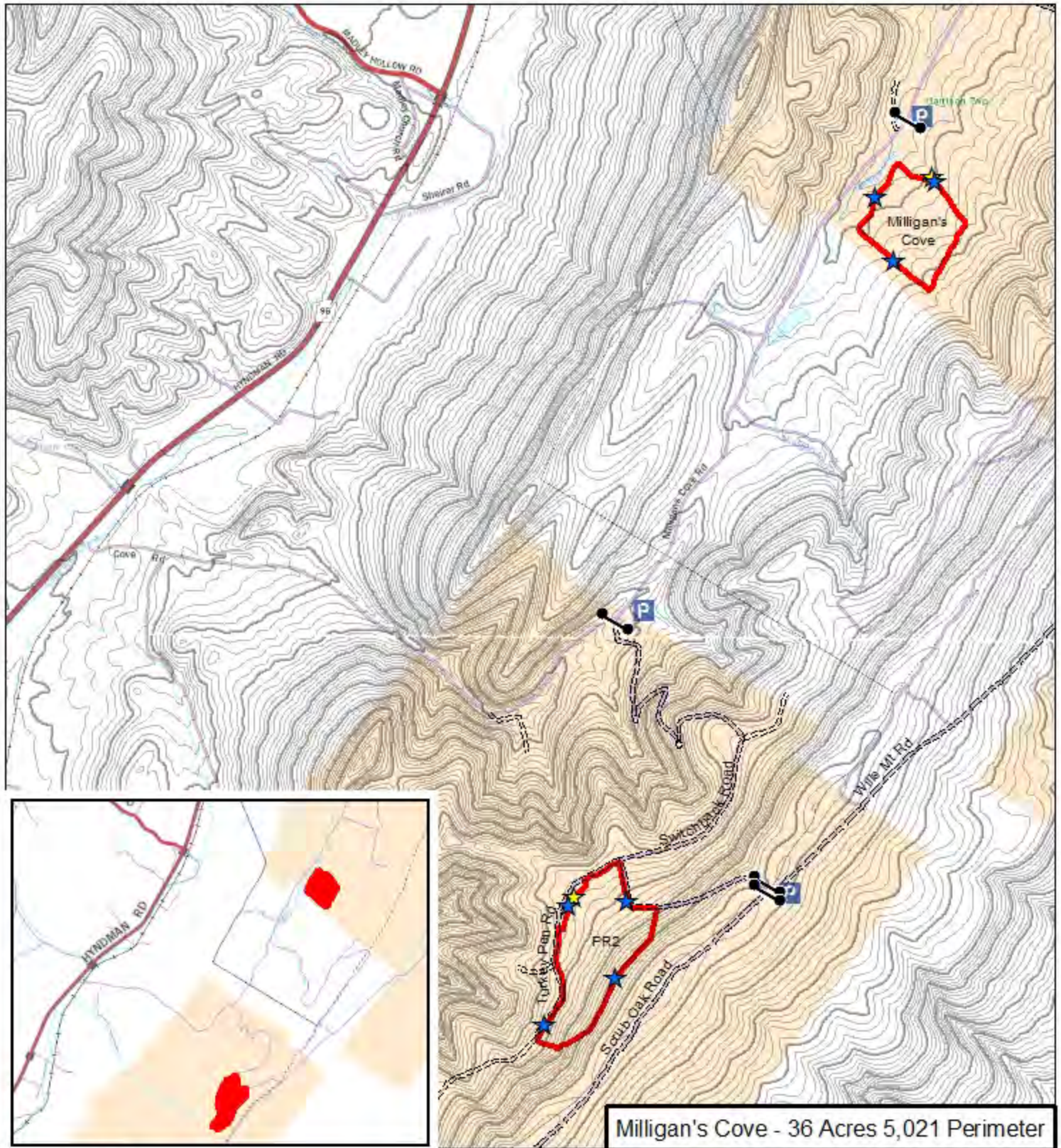
1 inch = 2,000 feet




SGL 048
 Harrison Township
 Bedford County

SGL 048
FY 2018
Milligan's Cove
Deer Fence Removal

- Deer Fence
- ★ Man Gate
- ★ Truck Gate
- Gate
- Parking Area
- Trails
- PGC Road
- SGL Boundary



Forester: Hoffman
 7/18/18



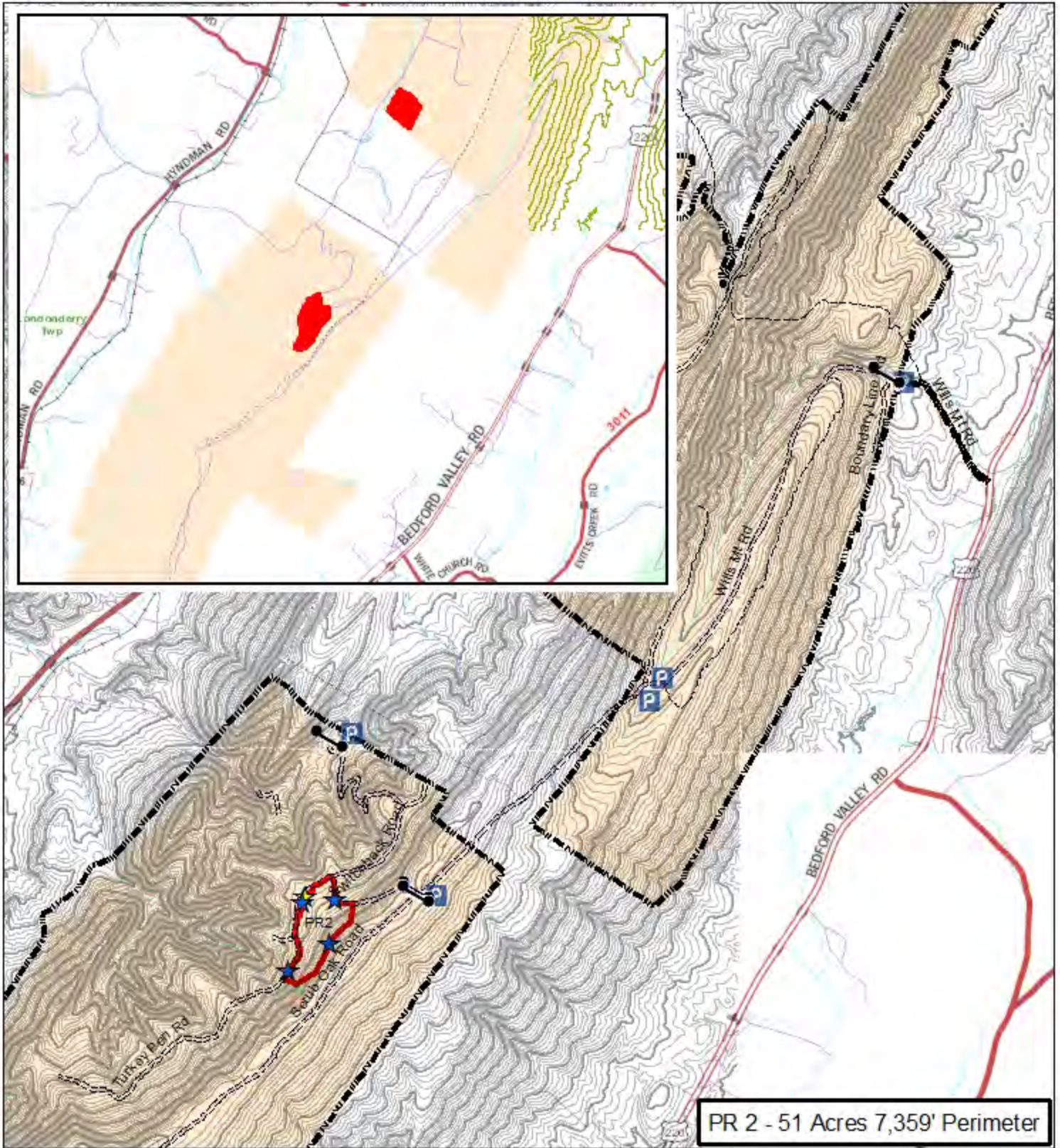
1 inch = 2,000 feet



SGL 048
Londonderry Township
Bedford County

SGL 048
FY 2018
PR 2
Deer Fence Removal

-  Deer Fence
-  Parking Area
-  Man Gate
-  Trails
-  Truck Gate
-  PGC Road
-  Gate
-  SGL Boundary



Forester: Hoffman
7/18/18



1 inch = 3,500 feet

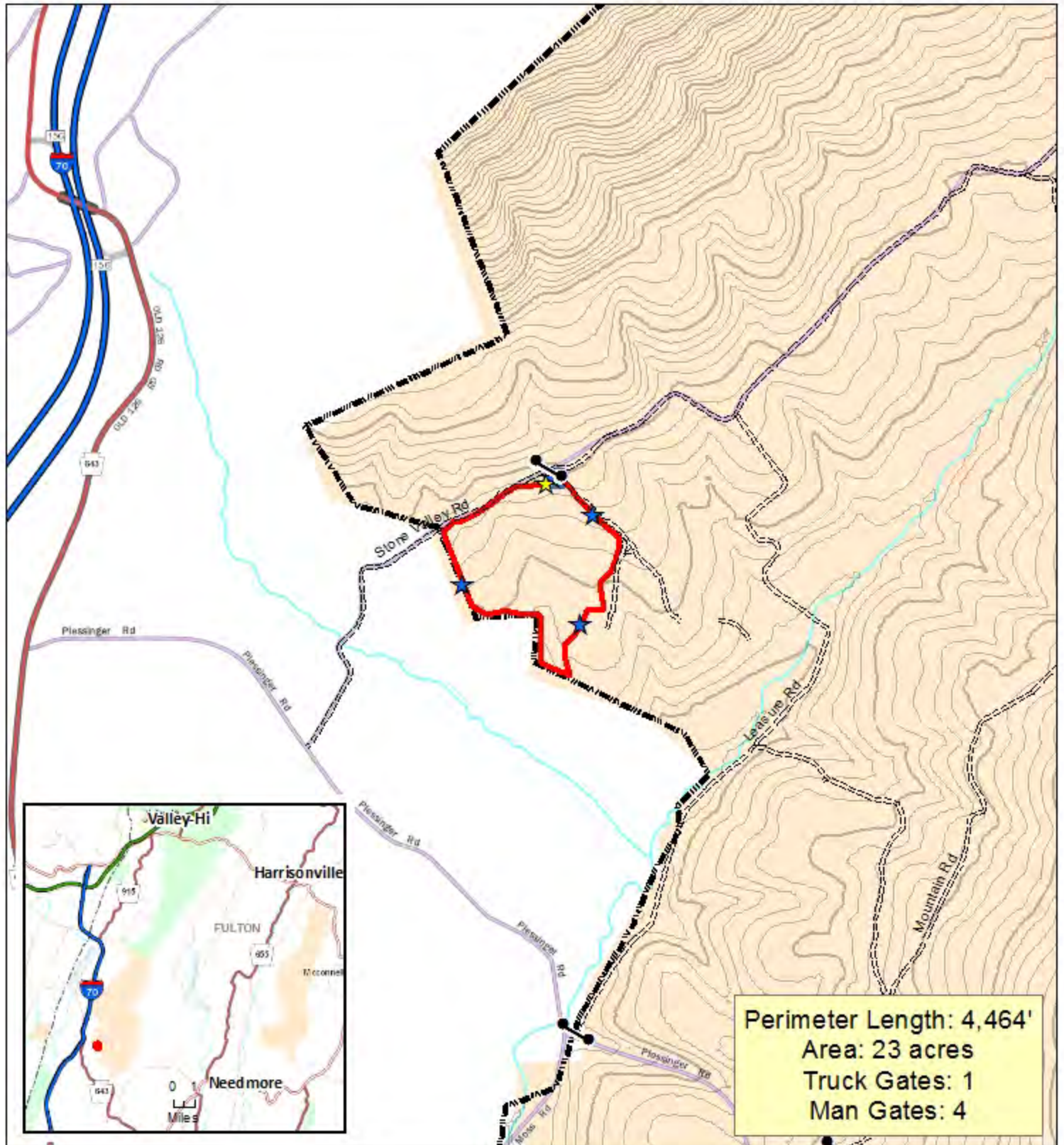


SGL 065
Brush Creek Township
Fulton County

Slopes: EASY
Rocks: EASY

SGL 065 FY 2018 Crazy Horse Deer Fence Removal

-  Deer Fence
-  Man Gate
-  Truck Gate
-  Gate
-  Parking Area
-  Trails
-  PGC Road
-  SGL Boundary



Forester: Strunk
07/16/2018







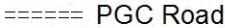

0 500 1,000
Feet

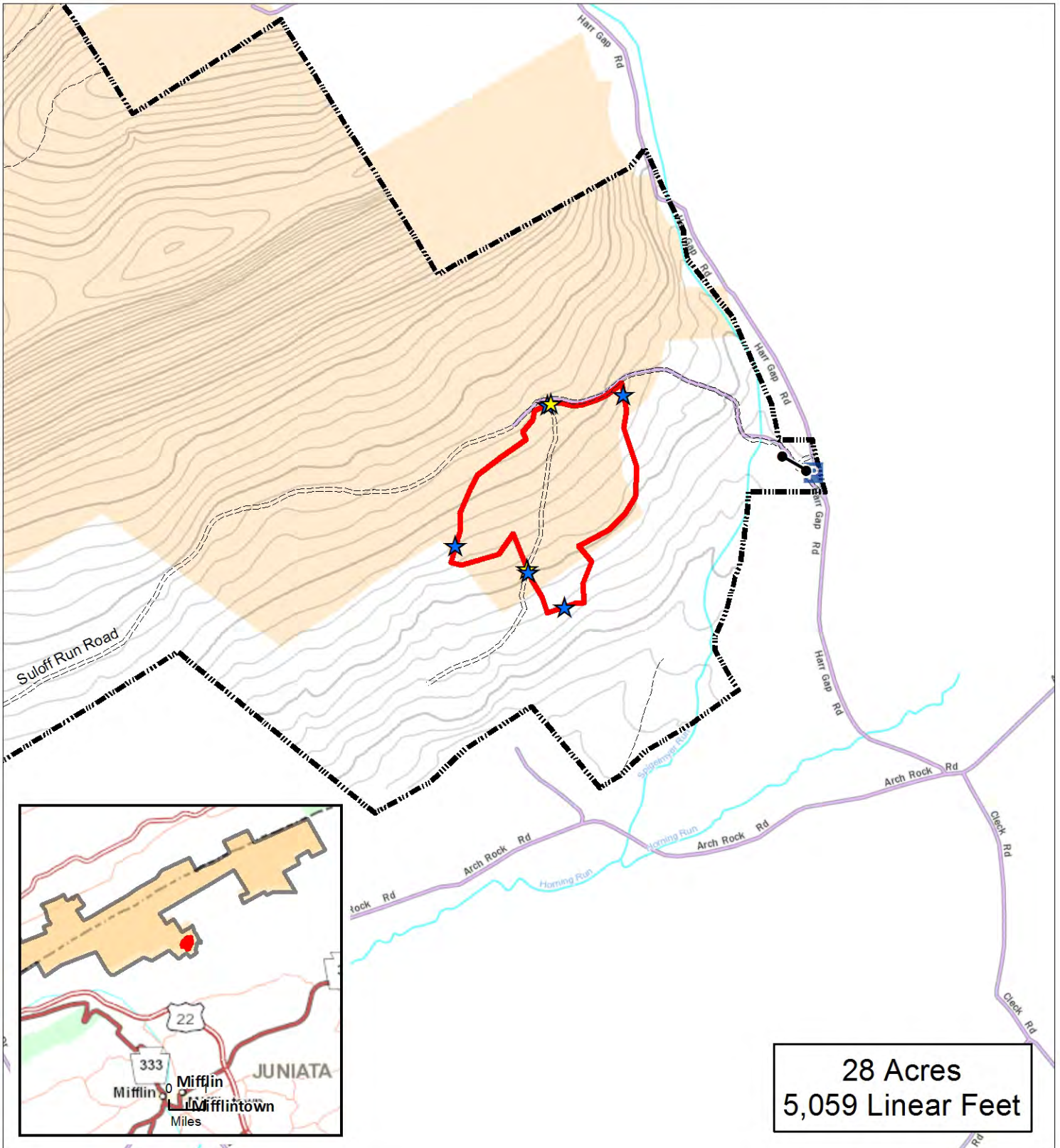
1 inch = 1,000 feet



SGL 107
Fermanagh Township
Juniata County

SGL 107 FY 2018 Horning Run II Deer Fence Removal

-  Deer Fence
-  Man Gate
-  Truck Gate
-  Gate
-  Parking Area
-  Trails
-  PGC Road
-  SGL Boundary



28 Acres
5,059 Linear Feet

Forester: E. Delp
07/16/2018

0 1,000 2,000 Feet

1 inch = 1,000 feet

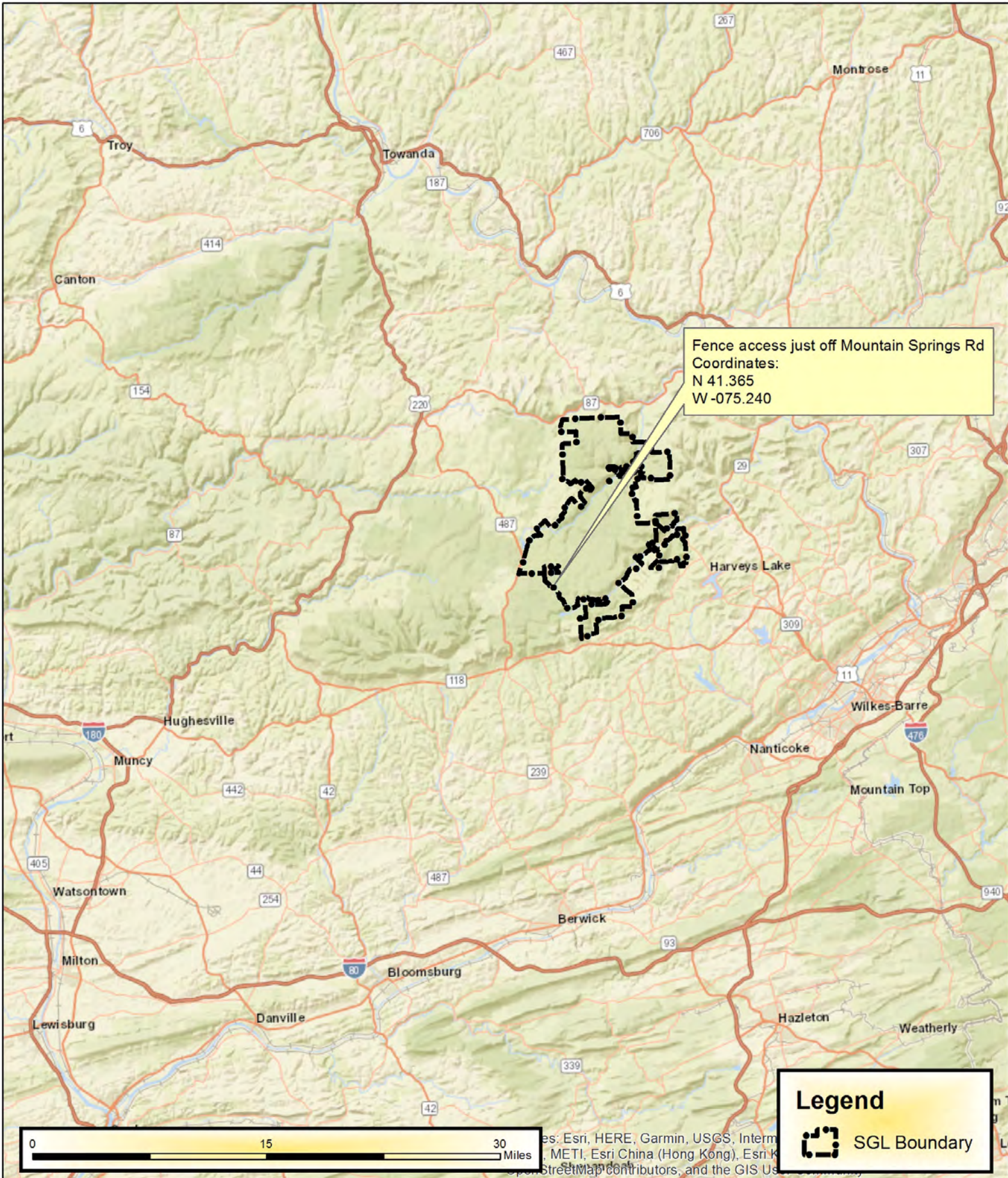
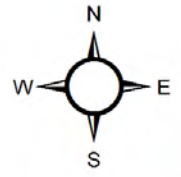


Fence #1 - 28 acre fence
Total perimeter - 5,121'
2 truck gates
Installed in 2003

Fence Removal Location Map

Opperman Pass

Luzerne County - Ross Twp

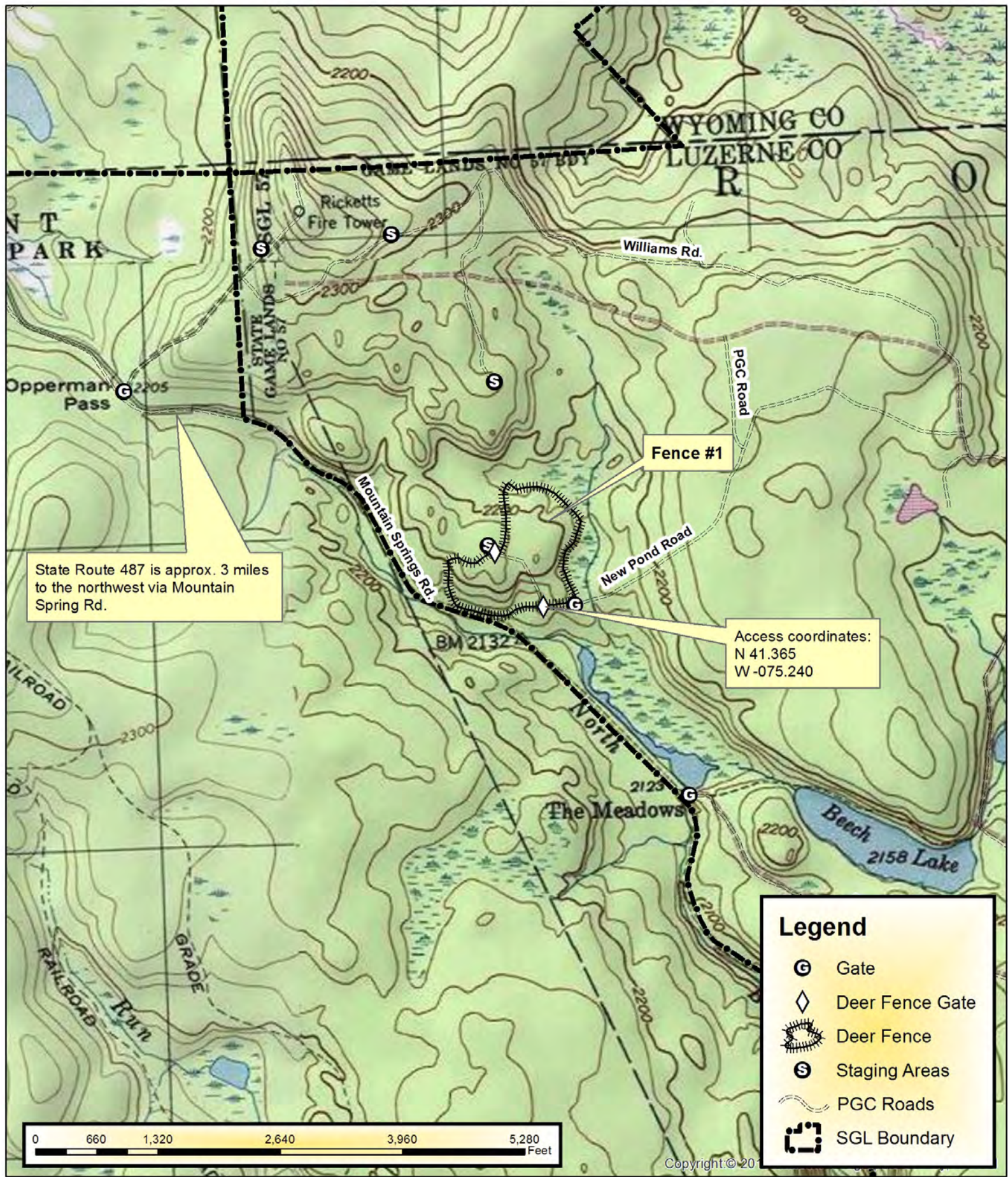
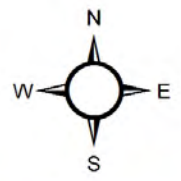


Fence #1 - 28 acre fence
 Total perimeter - 5,121'
 2 truck gates
 Installed in 2003

Fence Removal Map

Opperman Pass

Luzerne County - Ross Twp



State Route 487 is approx. 3 miles to the northwest via Mountain Spring Rd.

Fence #1

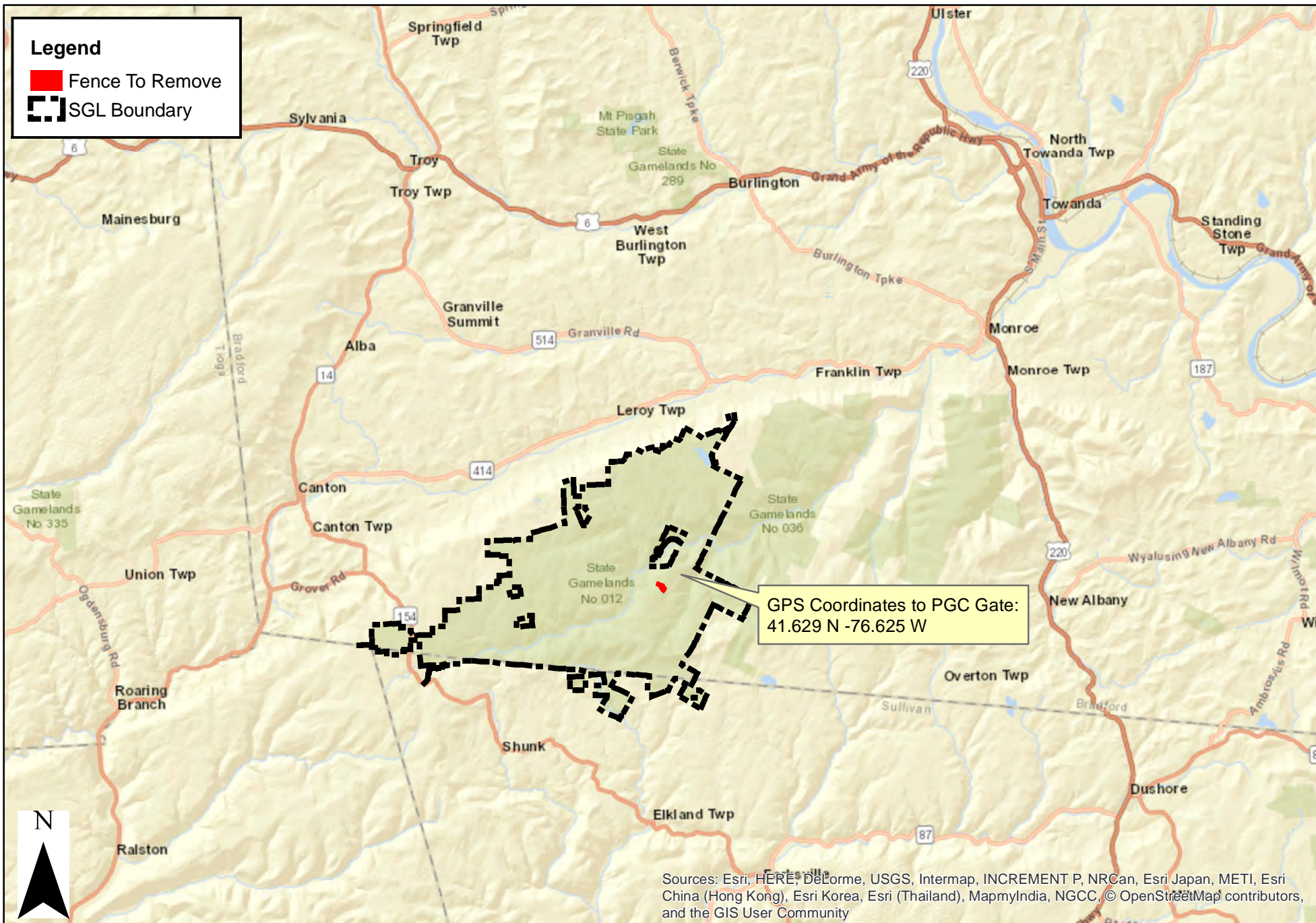
Access coordinates:
 N 41.365
 W -075.240

Legend

- Gate
- Deer Fence Gate
- Deer Fence
- Staging Areas
- PGC Roads
- SGL Boundary



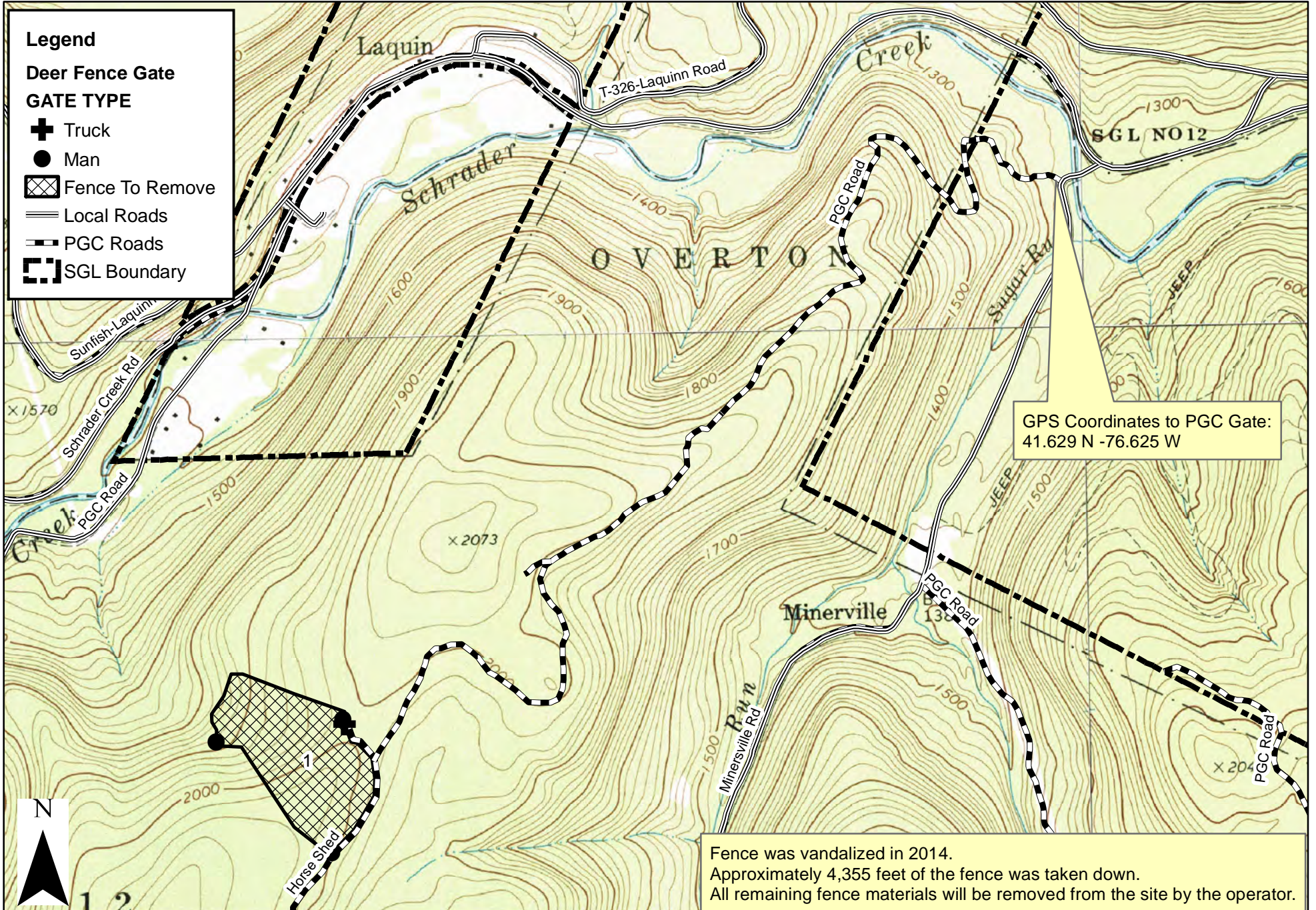
Loop 2 Fence Removal SGL 12



GPS Coordinates to PGC Gate:
41.629 N -76.625 W

Sources: Esri, HERE, DeLorme, USGS, Intermap, INCREMENT P, NRCan, Esri Japan, METI, Esri China (Hong Kong), Esri Korea, Esri (Thailand), MapmyIndia, NGCC, © OpenStreetMap contributors, and the GIS User Community

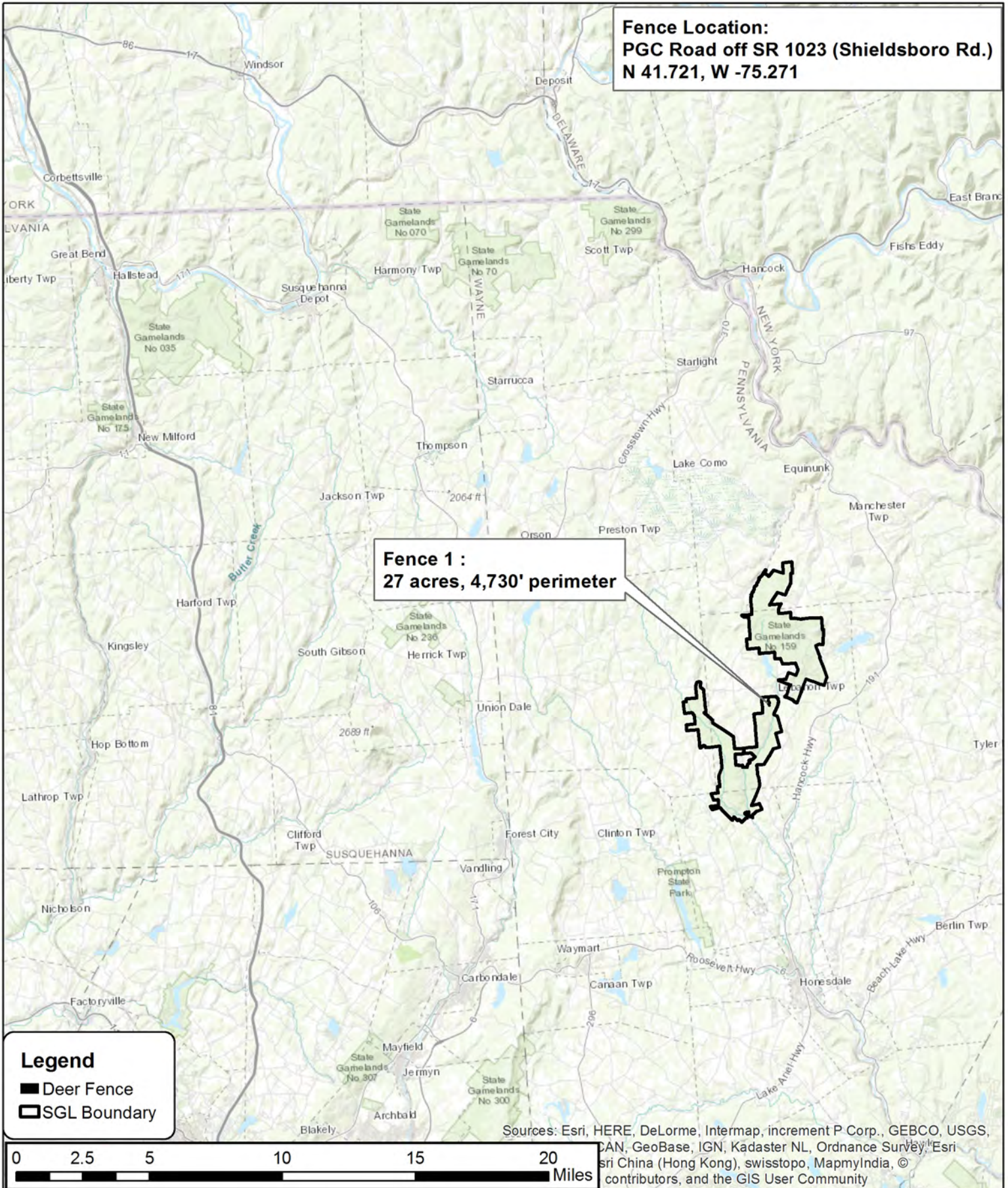
Loop 2 Fence Removal SGL 12





Rose Pond Brook Timber Sale Deer Exclosure Removal

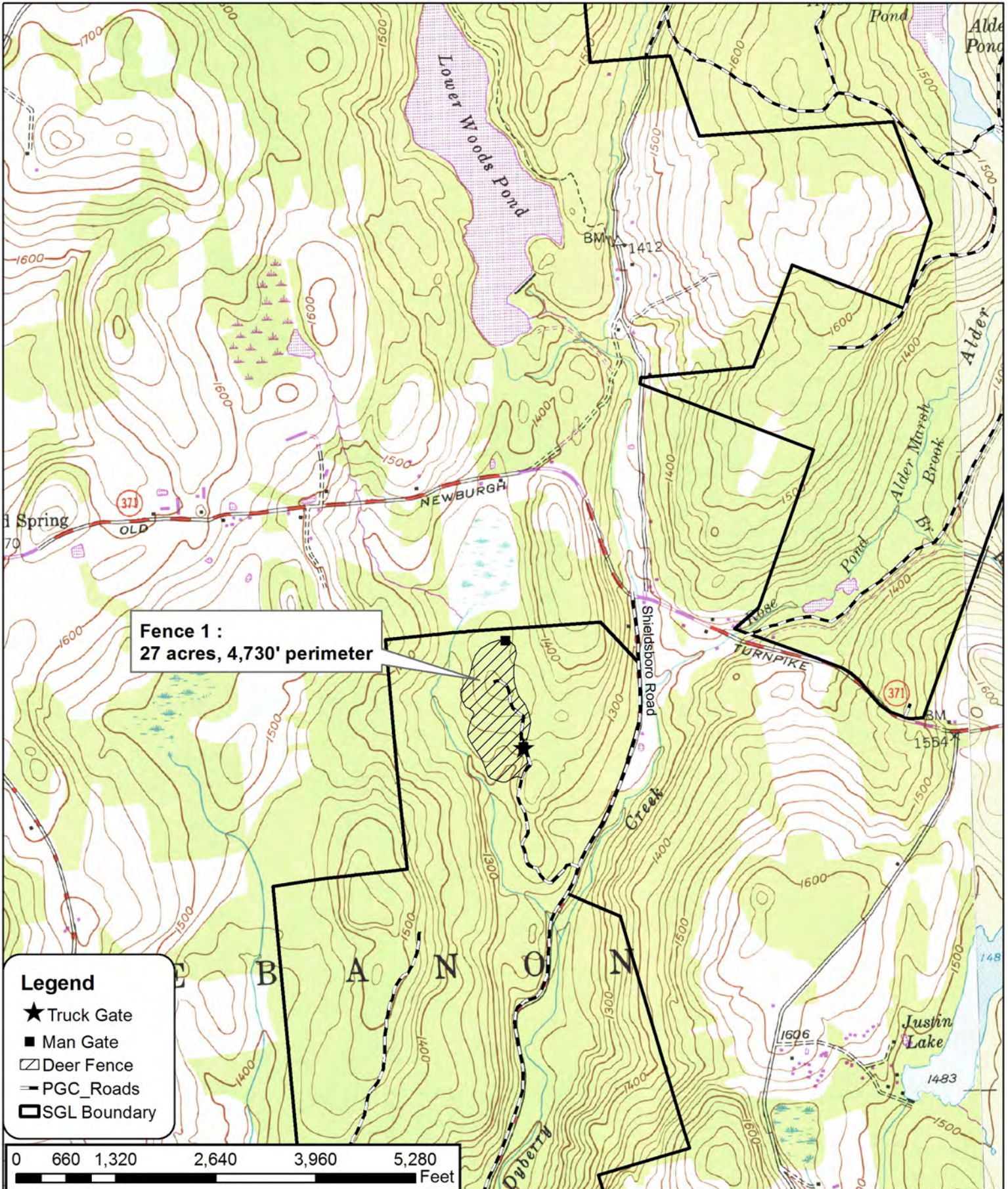
State Game Lands 159
Wayne County
Lebanon Township





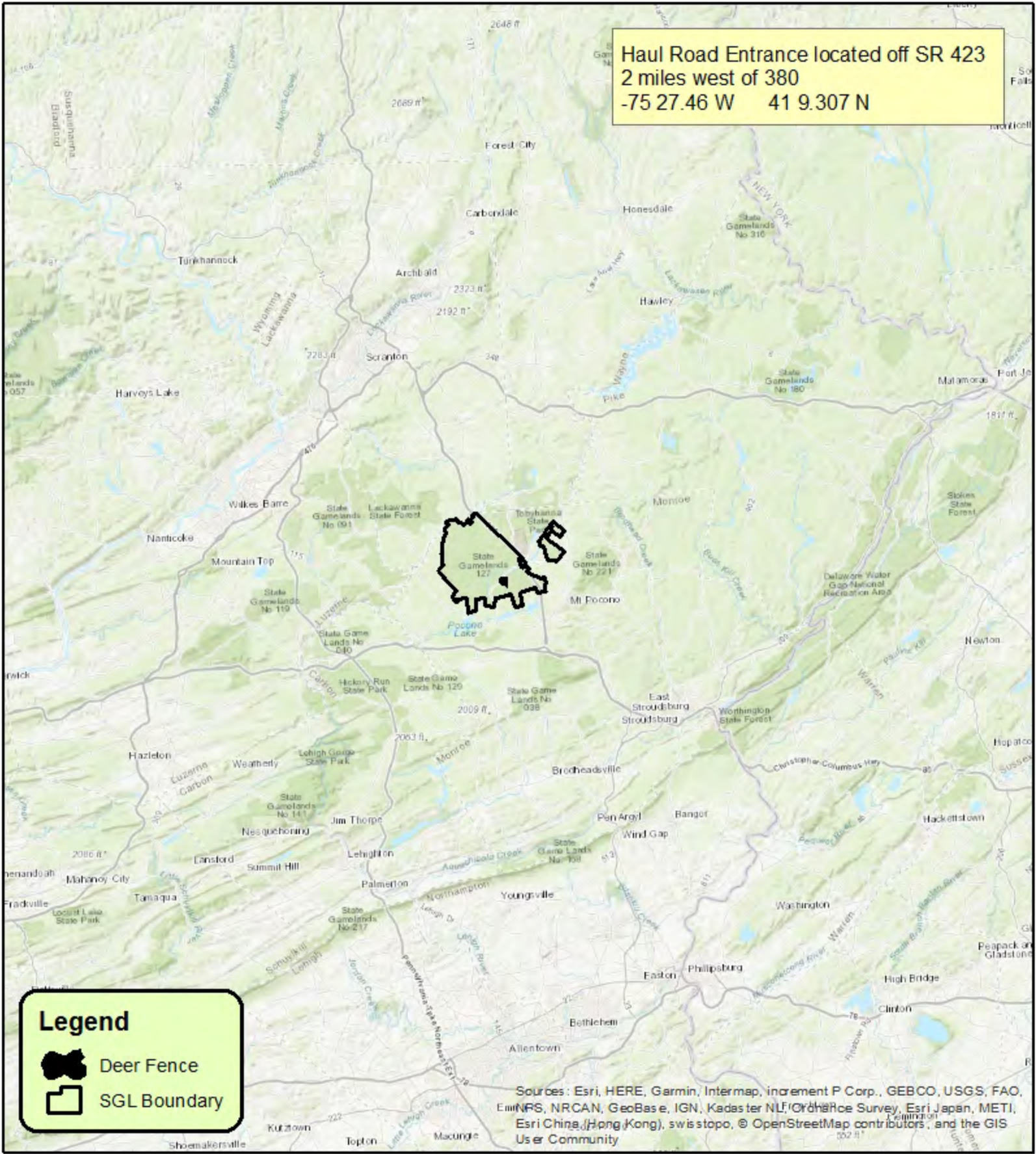
Rose Pond Brook Timber Sale Deer Exclosure Removal

State Game Lands 159
Wayne County
Lebanon Township



Gravy Timbersale Deer Exclosure Removal Location Map

Haul Road Entrance located off SR 423
2 miles west of 380
-75 27.46 W 41 9.307 N



Legend

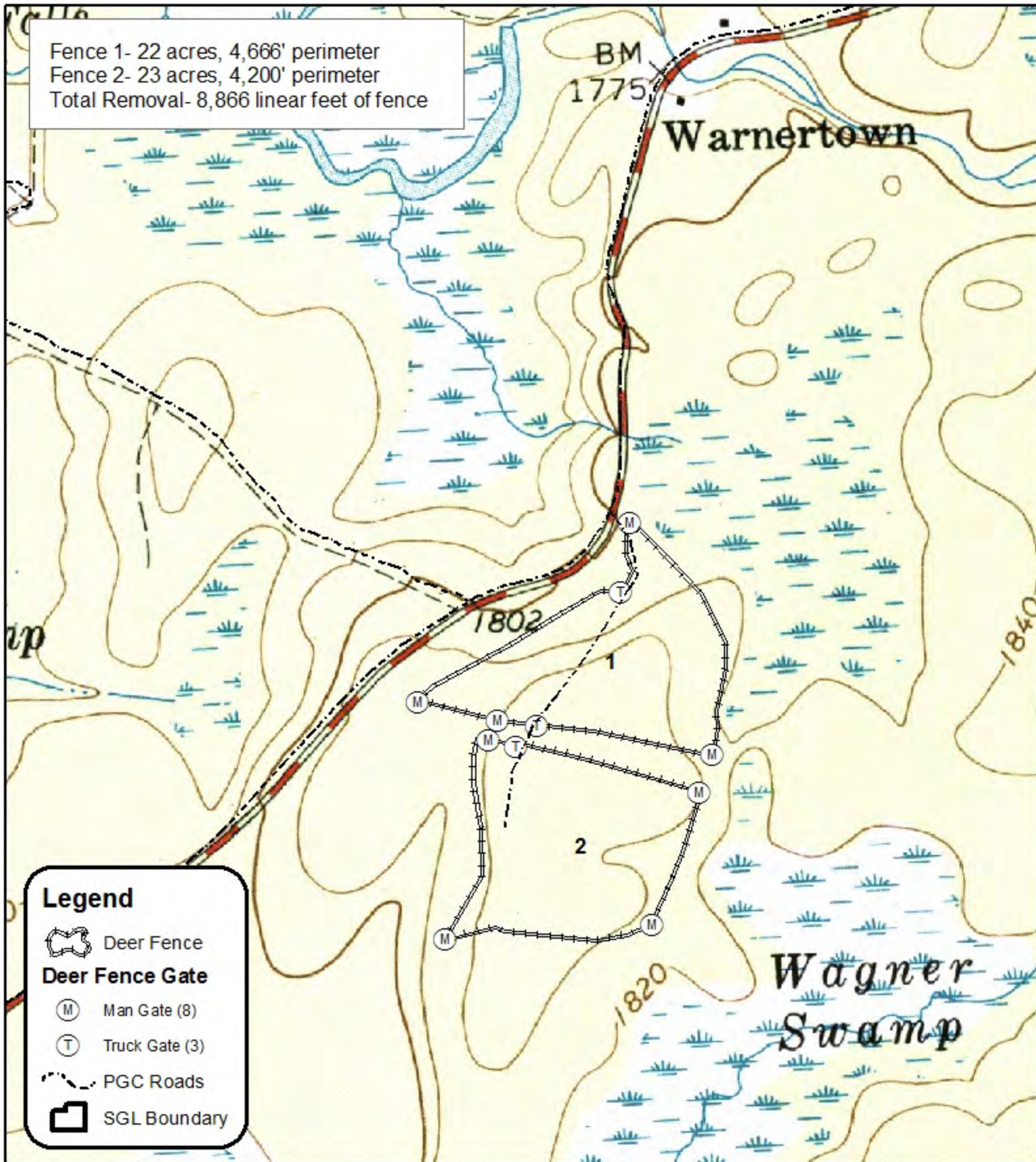
- Deer Fence
- SGL Boundary

Sources: Esri, HERE, Garmin, Intermap, increment P Corp., GEBCO, USGS, FAO, Emu, NRS, NRCAN, GeoBas e, IGN, Kadaster NL, Ordnance Survey, Esri Japan, METI, Esri China (Hong Kong), swisstopo, © OpenStreetMap contributors, and the GIS User Community



Gravy Timbersale Deer Exclosure Removal

Fence 1- 22 acres, 4,666' perimeter
Fence 2- 23 acres, 4,200' perimeter
Total Removal- 8,866 linear feet of fence



Legend

- Deer Fence
- Deer Fence Gate**
- Man Gate (8)
- Truck Gate (3)
- PGC Roads
- SGL Boundary

0 660 1,320 2,640 Feet



172 Aspen PR Fence Removals Location Map


Block 1: 35 Acres
5,810 Feet of Perimeter
Block 2: 30 Acres
5,687 Feet of Perimeter
Total Perimeter:
11,497 Feet



Legend

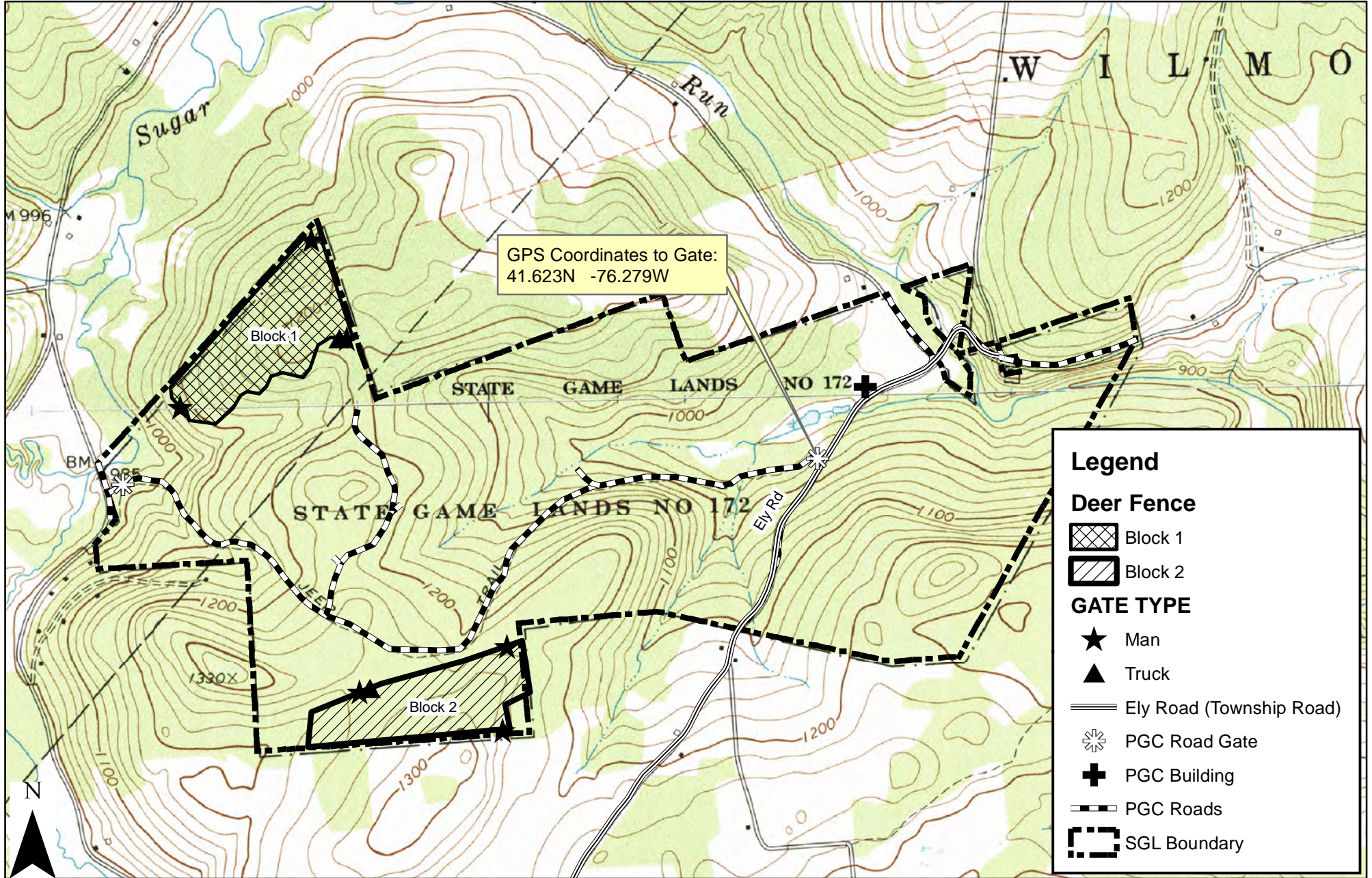
-  Fences to remove
-  SGL Boundary

Sources: Esri, HERE, DeLorme, USGS, Intermap, INCREMENT P, N (Hong Kong), Esri Korea, Esri (Thailand), MapmyIndia, NGCC, © Op GIS User Community



172 Aspen PR Fence Removals

Block 1: 35 Acres
5,810 Feet of Perimeter
Block 2: 30 Acres
5,687 Feet of Perimeter
Total Perimeter:
11,497 Feet



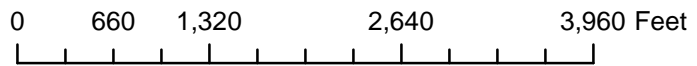
Legend

Deer Fence

- Block 1 (Cross-hatched)
- Block 2 (Hatched)

GATE TYPE

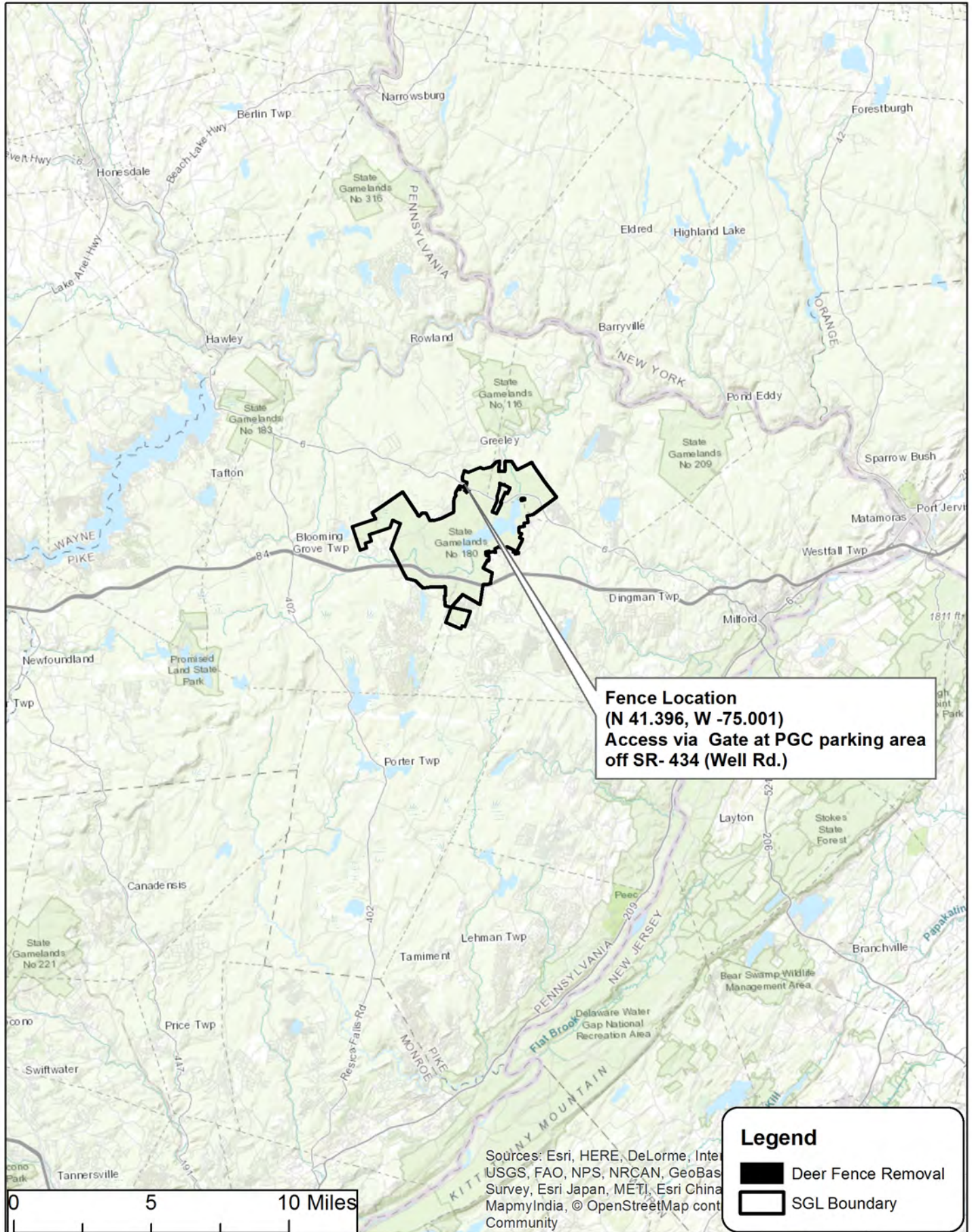
- Man (Star symbol)
- Truck (Triangle symbol)
- Ely Road (Township Road) (Double line symbol)
- PGC Road Gate (Star-in-circle symbol)
- PGC Building (Cross symbol)
- PGC Roads (Dashed line symbol)
- SGL Boundary (Thick dashed line symbol)





The Gauntlet Deer Exclosure Removal

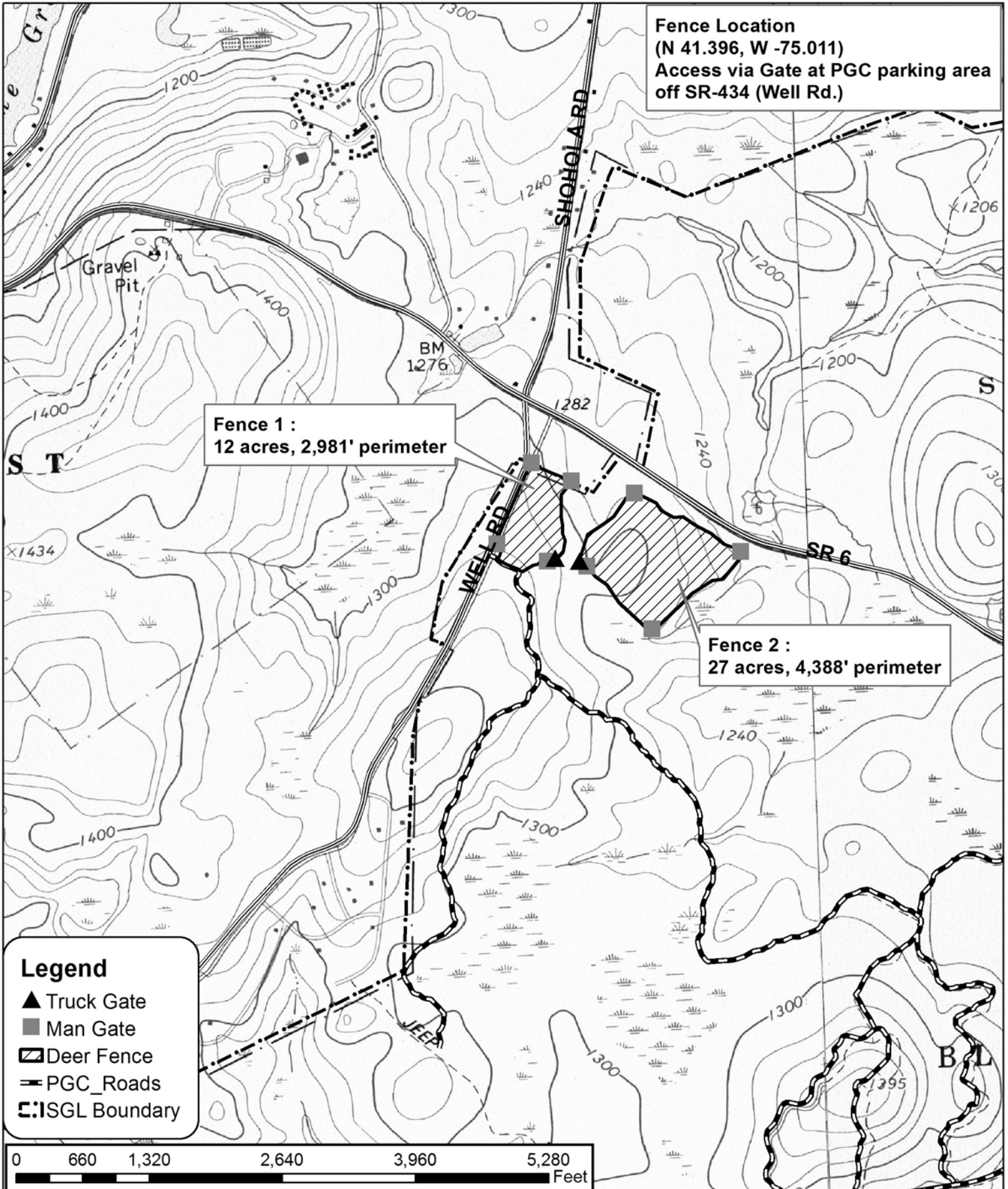
State Game Lands 180
Pike County
Blooming Grove Township

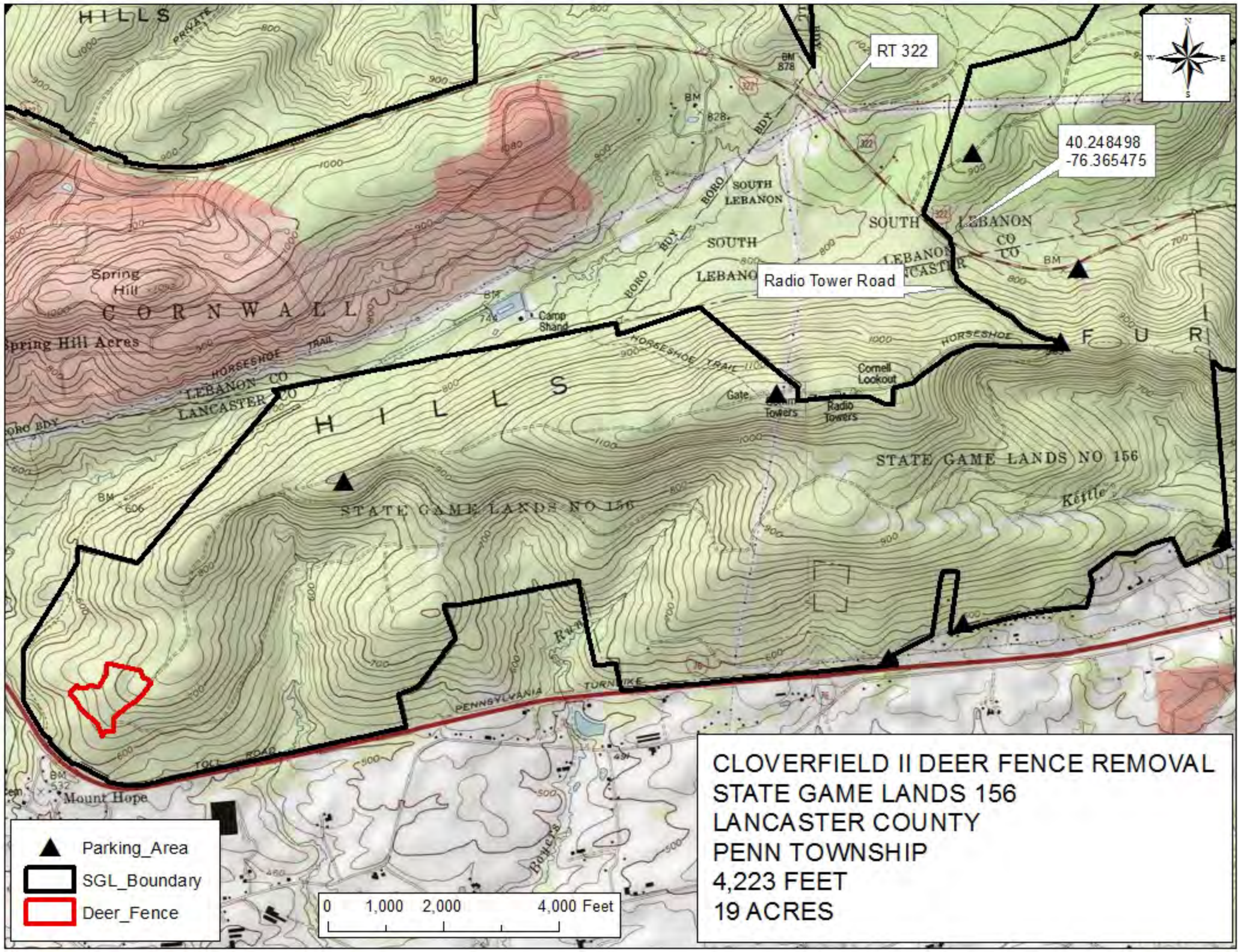




The Gauntlet Deer Exclosure Removal

State Game Lands 180
Pike County
Blooming Grove Township





RT 322

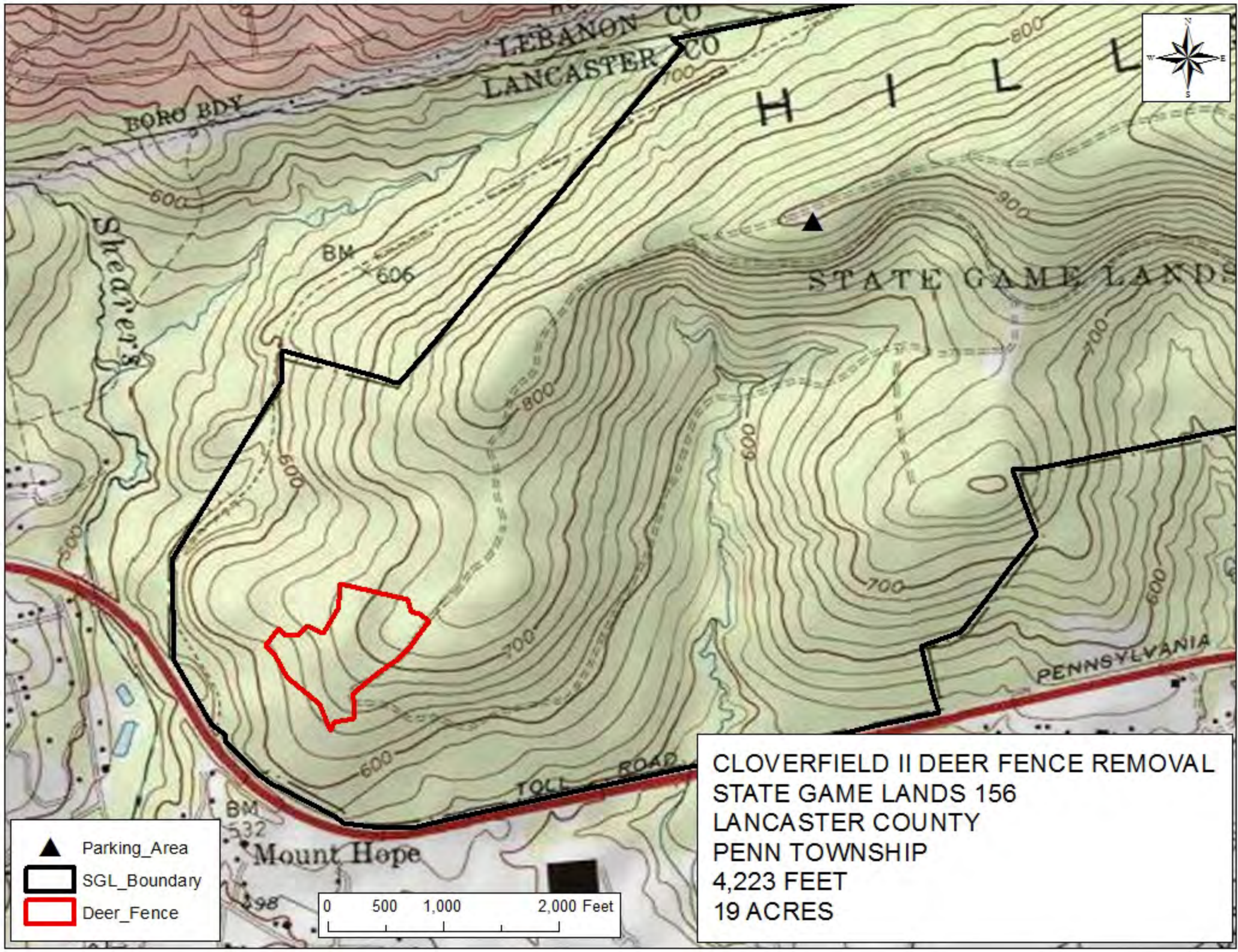
40.248498
-76.365475

Radio Tower Road

- ▲ Parking_Area
- ▭ SGL_Boundary
- ▭ Deer_Fence

0 1,000 2,000 4,000 Feet

CLOVERFIELD II DEER FENCE REMOVAL
STATE GAME LANDS 156
LANCASTER COUNTY
PENN TOWNSHIP
4,223 FEET
19 ACRES



BORO BDY

LEBANON CO
LANCASTER CO

H I L L C O U N T Y
PENNSYLVANIA



STATE GAME LANDS

Shearer's


BM 606

TOLL ROAD

PENNSYLVANIA

BM 532
Mount Hope

▲ Parking_Area
▭ SGL_Boundary
▭ Deer_Fence



CLOVERFIELD II DEER FENCE REMOVAL
STATE GAME LANDS 156
LANCASTER COUNTY
PENN TOWNSHIP
4,223 FEET
19 ACRES